

INSERTED ILLUSTRATION #61 thru #66

Gravity: Inverted Universal Globe Spin Theory – 10/28/2007

William D. Short, Balderston Drive, Exton PA, USA

Specific Topic: #66 original thought, FIGURING OUT THE RIGHT “GLOBAL SPIN MODEL” & GETTING THE ARROWS CORRECT & FINALLY MAKING ALL THE CORRECTIONS FOR HOW GRAVITY ACTUALLY DOES WORK! PART 5

Exhibit: Section A – 5 – H

Date: 12/11/2007

This illustration represents two models. It represents a model of the Universal Goble and a model representing the Earth. These two models will shed more light on the “Inverted Universal Globe Spin Theory”. The best advice I can offer is to build the two models for your self in order to see the “Coriolis Effect” for your self. It is very difficult to see things upside down, and to then understand the inversion that is taking place, just like it is very difficult to see yourself the way other people see you. When you see yourself in the mirror it is really the opposite way you appear to people who are looking at you head on. A model is worth a thousand words, and you may not believe it but for your own two eyes.

INSERTED ILLUSTRATION #61 thru #66

Gravity: Inverted Universal Globe Spin Theory – 10/28/2007

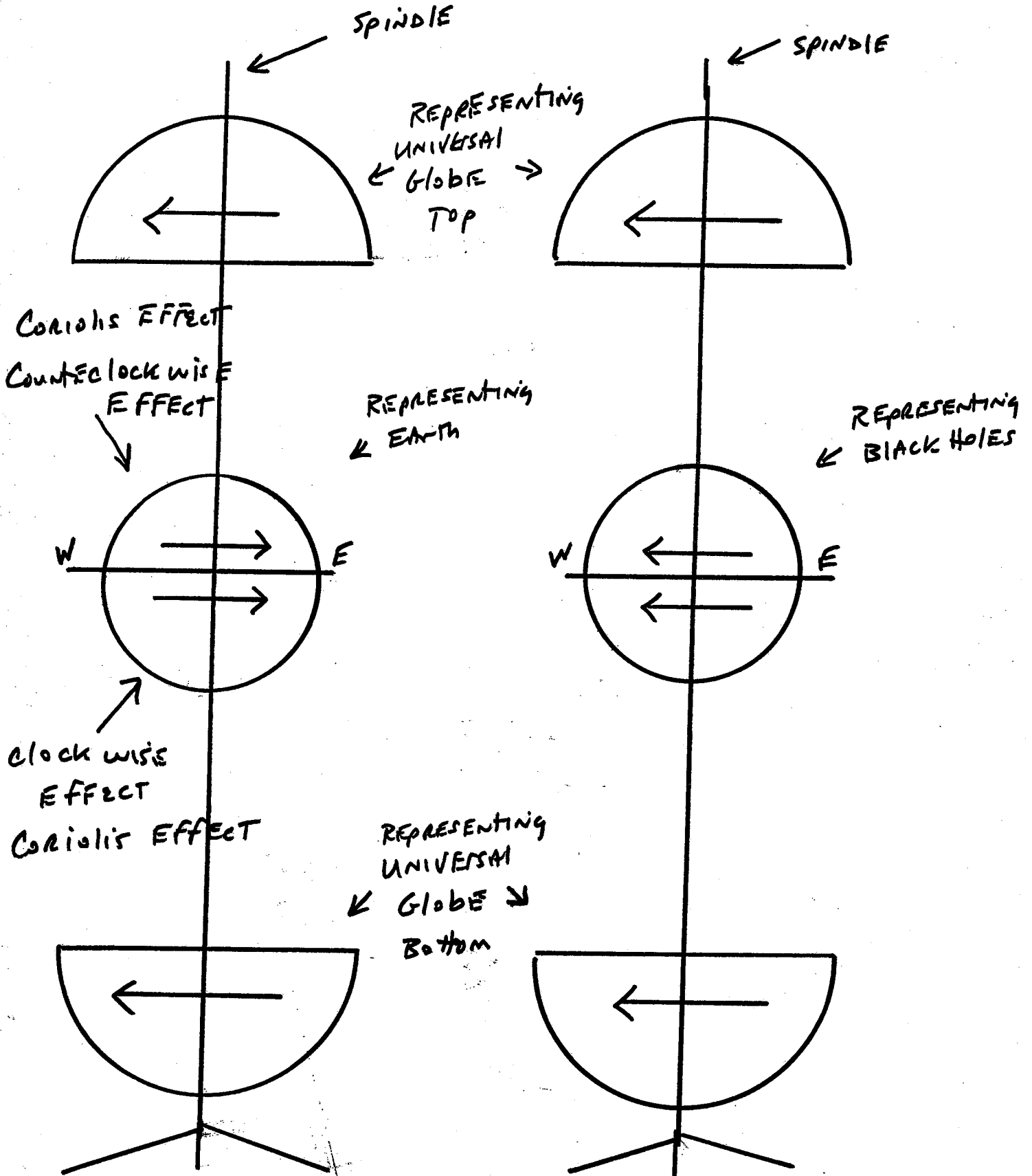
William D. Short, Balderston Drive, Exton PA, USA

Specific Topic: #66 original thought, FIGURING OUT THE RIGHT "GLOBAL SPIN MODEL" & GETTING THE ARROWS CORRECT & FINALLY MAKING ALL THE CORRECTIONS FOR HOW GRAVITY ACTUALLY DOES WORK! PART 5

Exhibit: Section A – 5 – H

Date: 12/11/2007

Copyright © All Rights Reserved, 2007



INSERTED ILLUSTRATION

Gravity: Inverted Universal Globe Spin Theory – 10/28/2007

William D. Short, Balderston Drive, Exton PA, USA

Specific Topic: #64 original thought, GETTING THE ARROWS CORRECT & MAKING ALL THE CORRECTIONS FOR HOW GRAVITY ACTUALLY DOES WORK! PART 3

Exhibit: Section A – 20 – B

Date: 12/07/2007

This illustration is being inserted to correct the directional arrows of the “Jar Illustration”. Please see the “Global Spin Model” as well, Specific Topic #66.

Copyright © All Rights Reserved, 2007

INSERTED ILLUSTRATION

Gravity: Inverted Universal Globe Spin Theory – 10/28/2007

William D. Short, Balderston Drive, Exton PA, USA

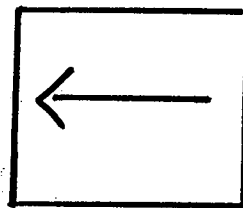
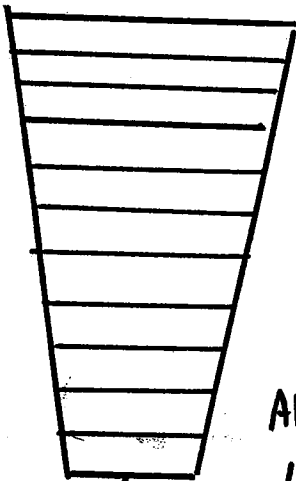
Specific Topic: #64 original thought, GETTING THE ARROWS CORRECT & MAKING ALL THE CORRECTIONS FOR HOW GRAVITY ACTUALLY DOES WORK! PART 3

Exhibit: Section A – 20 – B

Date: 12/07/2007


How GRAVITY WAS
CREATED AND how
IT IS MAINTAINED

INWARD DIRECTED
PULLING FORCE



UNIVERSAL GLOBE
WEST ← EAST

Always SPINNING
INTO ITSELF
MAINTAINING

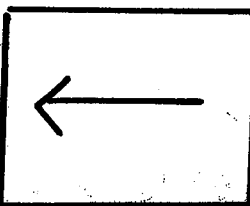


EARTH
WEST → EAST

W

E

A GRAVITATIONAL
PULL TO
CENTER
OF EARTH



UNIVERSAL GLOBE
WEST ← EAST

INWARD DIRECTED
PULLING FORCE

Gravity: Inverted Universal Globe Spin Theory – 10/28/2007

William D. Short, Balderston Drive, Exton PA, USA

Specific Topic: #14 original thought, looking at the rotation of Cyclones in Northern Hemisphere, they move “Counterclockwise”, or they rotate from the West into the East, Supportive Factual Evidence.

Exhibit: Section A – 23 – A

Date: 11/1/2007

This illustration is a real example of a Tropical Cyclone. It is part of the factual evidence that supports the “Inverted Universal Globe Spin Theory”. This is referred to as the “Coriolis Effect”. Where above the equator, in the “Northern Hemisphere” tropical air masses rotate in a “Counterclockwise” direction or they travel from the West into the East and below the equator tropical air masses rotate in a “Clockwise” direction, or they travel from the East into the West. **The “Global Spin Model” shows how this works.**

This example is one that is above the equator and in the “Northern Hemisphere, where it is traveling from the West into the East. This supports the “Inward Directed Pulling Downward Force”. It is the Earth spinning into the Universal Globe that is creating the “Inward Center of Gravity”. It is the Earth’s rotation that is controlling the direction of the “Coriolis Effect” and not the Universal Globe. The “Coriolis Effect” demonstrates the directional activity of the way gravity is rotating. One could say that the storms are simply following the lead of the gravitational rotation above the Equator and below the Equator.

Least one think and excuse this phenomena as being “wind related”, please see Section B & 30-A, where this same exact phenomena is found in the “Rotation of Water Drains” (above the equator, “Counterclockwise” and below the equator “Clockwise”). To my knowledge there is wind activity in a drain.

Copyright © All Rights Reserved, 2007

Gravity: Inverted Universal Globe Spin Theory – 10/28/2007

William D. Short, Balderston Drive, Exton PA, USA

Specific Topic: #14 original thought, looking at the rotation of Cyclones in Northern Hemisphere, they move “Counterclockwise”, or they rotate from the West into the East, Supportive Factual Evidence.

Exhibit: Section A – 23 – A


Date: 11/1/2007

Tropical cyclone - Wikipedia, the free encyclopedia

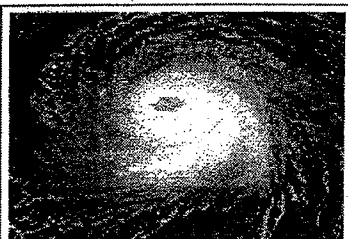
Page 1 of 23

Tropical cyclone

Page 1 of 1



[http://upload.wikimedia.org/wikipedia/commons/thumb/f/f0/Hurricane Kate %282003%...](http://upload.wikimedia.org/wikipedia/commons/thumb/f/f0/Hurricane_Kate_%282003%...) 11/13/2007



Tropical cyclones

Tropical air masses. The noun "cyclone" refers to such storms' cyclonic nature, with counterclockwise rotation in the Northern Hemisphere and clockwise rotation in the Southern Hemisphere. Depending on their location and strength, tropical cyclones are referred to by various other names, such as **hurricane**, **typhoon**, **tropical storm**, **cyclonic storm**, and **tropical depression**.

Gravity: Inverted Universal Globe Spin Theory – 10/28/2007

William D. Short, Balderston Drive, Exton PA, USA

Specific Topic: #15 original thought, looking at rotation of Cyclones in Southern Hemisphere, they move 'Clockwise' or they rotate from the East into the West, again Supportive Factual Evidence.

Exhibit: Section A – 23 – B

Date: 11/1/2007

This illustration is a real example of a Tropical Cyclone. It is part of the factual evidence that supports the "Inverted Universal Globe Spin Theory". This is referred as the "Coriolis Effect". This is where above the equator, in the "Northern Hemisphere" tropical air masses rotate in a "Counterclockwise" direction or they travel from the West into the East and below the equator tropical air masses rotate in a "Clockwise" direction, or they travel from the East into the West. **The "Global Spin Model" shows how this works.**

This example is one that is below the equator and in the "Southern Hemisphere", where it is traveling from the East into the West. This illustration supports the "Inward Directed Pulling Force. It is the Earth spinning into the Universal Globe that is creating this "Inward Center of Gravity". It is the Earth's Spin that is controlling the direction of the "Coriolis Effect" and not the Universal Globe. The "Coriolis Effect" demonstrates the directional activity of the way gravity is rotating. One could say that the storms are simply following the lead of the gravitational rotation above the Equator and below the Equator.

Least one think and excuse this phenomena as being "wind related", please see Section B & 30-A, where this same exact phenomena is found in the "Rotation of Water Drains" (above the equator, "Counterclockwise" and below the equator "Clockwise"). To my knowledge there is wind activity in a drain.

Copyright © All Rights Reserved, 2007

Gravity: Inverted Universal Globe Spin Theory – 10/28/2007

William D. Short, Balderston Drive, Exton PA, USA

Specific Topic: #15 original thought, looking at rotation of Cyclones in Southern Hemisphere, they move 'Clockwise' or they rotate from the East into the West, again Supportive Factual Evidence.

Exhibit: Section A – 23 – B

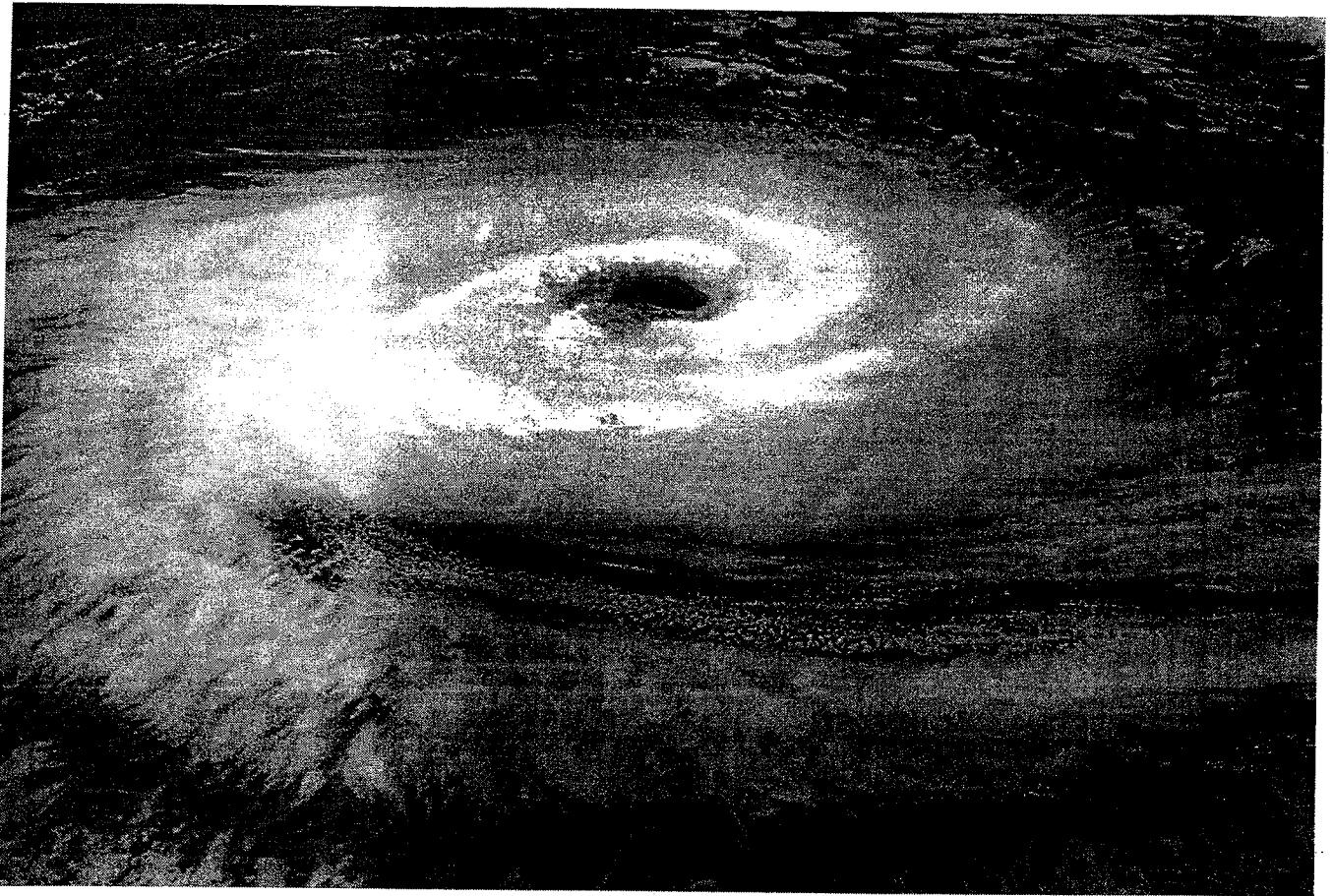
Date: 11/1/2007

Tropical cyclone - Wikipedia, the free encyclopedia

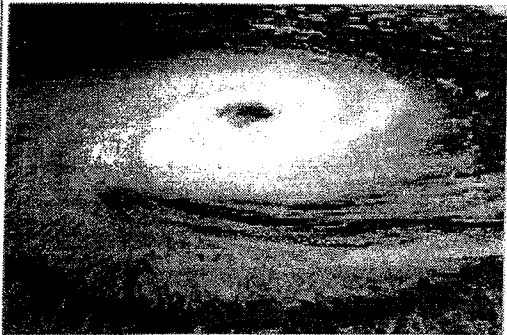
Page 1 of 23

Tropical cyclone

Page 1 of 1



[http://upload.wikimedia.org/wikipedia/commons/thumb/8/89/Cyclone Catarina from th...](http://upload.wikimedia.org/wikipedia/commons/thumb/8/89/Cyclone_Catarina_from_th...) 11/13/2007



Cyclone Catarina, a rare South Atlantic tropical cyclone viewed from the International Space Station on March 26, 2004

Tropical air masses. The noun "cyclone" refers to such storms' cyclonic nature, with counterclockwise rotation in the Northern Hemisphere and clockwise rotation in the Southern Hemisphere. Depending on their location and strength, tropical cyclones are referred to by various other names, such as **hurricane, typhoon, tropical storm, cyclonic storm, and tropical depression.**

Gravity: Inverted Universal Globe Spin Theory – 10/28/2007

William D. Short, Balderston Drive, Exton PA, USA

Specific Topic: #16 original thought, looking at Inverted Systems of Rotation already evident on our Planet, and how Pressure is created through these Inverted Systems, Clockwise vs. Counterclockwise.

Exhibit: Section A – 23 – C

Date: 11/1/2007

Here we have systems that are all around us that already support and illustrate the active principles that are found in the “Inverted Universal Globe Spin Theory”. They demonstrate the creation of the “Coriolis Effect”, “Vortexes” and “Inward Directed Pulling Force”, which is just another way of looking at an “Inward Directed Center of Gravity”.

The first part illustrates the exact principle at play, where one system above is rotating in a different direction as the system on the ground, creating a vortex and a “falling pressure” towards the center of the storm system.

The second part of the illustration diagrams how two inverted systems that are rotating in opposing directions create at its center a downward pulling force.

In an “Inverted Universal Globe Spin Theory” system, you are applying these very principles. You are simply creating and maintaining an “Inward Directed Center of Gravity” by placing a smaller round object within a larger round object and whereby both find themselves traveling in opposing directions.

Copyright © All Rights Reserved, 2007

